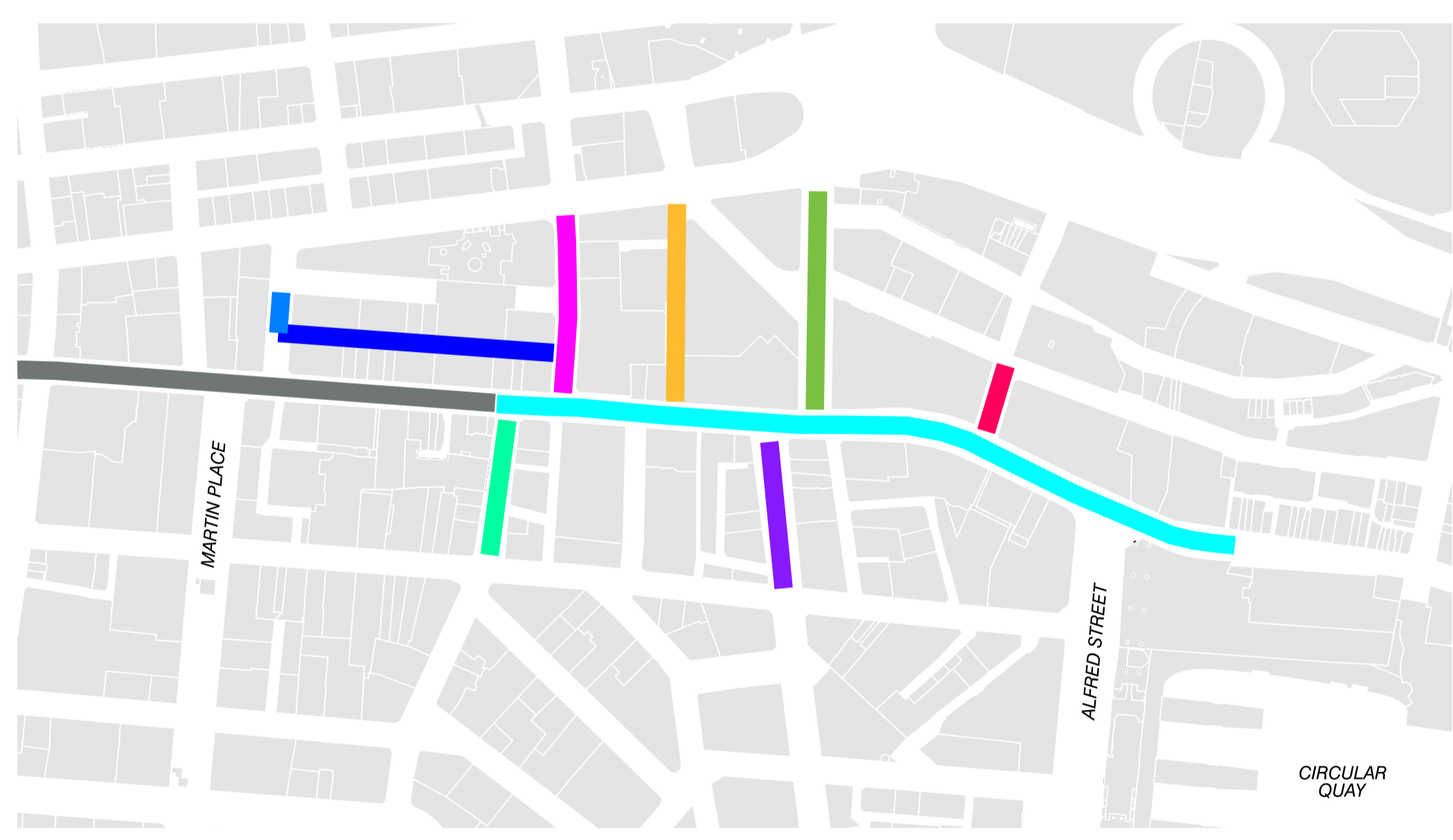


Attachment A

George Street North Concept Design

GEORGE STREET NORTH PEDESTRIANISATION *CONCEPT DESIGN*



-  GEORGE STREET
-  ESSEX STREET
-  GROSVENOR STREET
-  HUNTER STREET
-  JAMISON STREET
-  MARGARET STREET
-  HUNTER STREET
-  WYNYARD LANE
-  WYNYARD STREET
-  EXISTING PED ZONE

Revisions		
No.	Date	Description
A	10.10.2022	FOR REVIEW.
B	16.11.2022	FOR REVIEW.

Drawings that do not show status have not been verified by City Design and are not to be used for any purpose other than for preliminary information. Do not scale off drawings. Use figured dimensions only. Verify all dimensions on site before commencing work and refer any discrepancies to City Design.
© Copyright
The information contained in this drawing remains the property of City Design and is not to be reused or copied without permission.

Designer
City of Sydney
City Design Unit

Town Hall House
456 Kent Street
GPO Box 1591
Sydney NSW 2001
Telephone 02 9355 9333
www.cityofsydney.nsw.gov.au



Project
**George Street North
Pedestrianisation**

Project No.
C33038

Drawing
Cover Sheet

Drawing Status
PRELIMINARY



Scale	Sheet Size	Sheet	Issue
NTS	A1	01 of 01	B
Drawing Number DRG-001			

P:\CITY OF SYDNEY\PROJECTS\2022\George Street North Pedestrianisation\Drawings\DRG-001_Cover Sheet.dwg
 16/11/2022 11:11:03 AM
 User: mscroft

DRAWING INDEX

Number	Title 1	Title 2	Sheet No	Sheet Size	Scale
DRG-001	Cover Sheet	Concept Design	01 of 01	A1	NTS
DRG-002	Drawing List		01 of 01	A1	N/A
MAP-018	Scope Extent	Temporary Closure	01 of 01	A1	1-1000
MAP-019	Scope Extent	Stage 1	01 of 01	A1	1-1000
MAP-020	Scope Extent	Stage 2	01 of 01	A1	1-1000
DRG-003	Legend and General Notes		01 of 01	A1	N/A
DRG-004	Key Plan	George Street	01 of 01	A1	N/A
SK-003	Concept Design	George Street	1 of 03	A1	1-250
SK-004	Concept Design	George Street	2 of 03	A1	1-250
SK-005	Concept Design	George Street	3 of 03	A1	1-250
DRG-005	Key Plan	Wynyard Street and Wynyard Lane	01 of 01	A1	NTS
SK-006	Concept Design	Wynyard Street and Wynyard Lane	01 of 01	A1	1-250
DRG-006	Key Plan	Margaret Street	01 of 01	A1	NTS
SK-007	Concept Design	Margaret Street	01 of 01	A1	1-250
DRG-007	Key Plan	Jamison Street	01 of 01	A1	NTS
SK-042	Concept Design	Jamison Street	01 of 02	A1	1-250
SK-043	Concept Design	Jamison Street	02 of 02	A1	1-250
DRG-008	Key Plan	Grosvenor Street	01 of 01	A1	NTS
SK-025	Concept Design	Grosvenor Street	01 of 02	A1	1-250
SK-026	Concept Design	Grosvenor Street	01 of 02	A1	1-250
DRG-009	Key Plan	Essex Street	01 of 01	A1	NTS
SK-035	Concept Design	Essex Street	01 of 01	A1	1-250

No.	Date	Description
A	10.10.2022	FOR REVIEW.
B	16.11.2022	FOR REVIEW.

Drawings that do not show status have not been verified by City Design and are not to be used for any purpose other than for preliminary information.
Do not scale off drawings. Use figured dimensions only. Verify all dimensions on site before commencing work and refer any discrepancies to City Design.
© Copyright
The information contained in this drawing remains the property of City Design and is not to be reused or copied without permission.

Designer
City of Sydney
City Design Unit

Town Hall House
456 Kent Street
GPO Box 1591
Sydney NSW 2001
Telephone 02 9365 9333
www.cityofsydney.nsw.gov.au



Project
George Street North
Pedestrianisation

Project No.
C33038

Drawing
Drawing Index









Drawing Status
PRELIMINARY

Scale	Sheet Size	Sheet	Issue
N/A	A1	01 of 01	B

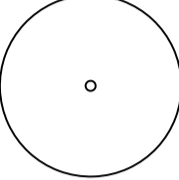
Drawing Number
DRG-002

LEGEND







PAVING

-  FOOTPATH NEW
-  FOOTPATH EXISTING TIE IN
-  FOOTPATH EXISTING
-  SHARED ZONE NEW
-  PED CROSSING EXISTING
-  KERB RAMP PEDESTRIAN
-  KERB RAMP VEHICULAR
- 



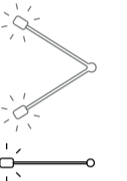

PLANTING

-  TREE EXISTING RETAINED
-  TREE PROPOSED
-  TREE EXISTING REMOVED

FURNITURE AND FIXTURES

-  LRV CLEARANCE DKE+2.1m
-  BIN ENCLOSURE PROPOSED 120L
-  BOLLARD ROW PROPOSED
-  DRINKING FOUNTAIN PROPOSED
-  BIKE HOOP PROPOSED
-  BENCH SEAT PROPOSED

POLES - LIGHTING AND TRAFFIC

-  SMARTPOLE PROPOSED S1
-  SMARTPOLE EXISTING S3B
-  SMARTPOLE EXISTING S3A RETAINED
-  SMARTPOLE EXISTING REMOVED

D:\CITY\Sydney\Projects\2022\George Street North Pedestrianisation\Drawings\DRG-003_Layout_and_Revise.dwg - 16/11/2022 2:04:53 PM - User: [unreadable]

Revisions		
No.	Date	Description
A	10.10.2022	FOR REVIEW.
B	16.11.2022	FOR REVIEW.

Drawings that do not show status have not been verified by City Design and are not to be used for any purpose other than for preliminary information.
Do not scale off drawings. Use figured dimensions only. Verify all dimensions on site before commencing work and refer any discrepancies to City Design.
© Copyright
The information contained in this drawing remains the property of City Design and is not to be reused or copied without permission.

Designer
City of Sydney
City Design Unit

Town Hall House
456 Kent Street
GPO Box 1591
Sydney NSW 2001
Telephone 02 9335 9333
www.cityofsydney.nsw.gov.au



Project
George Street North Pedestrianisation

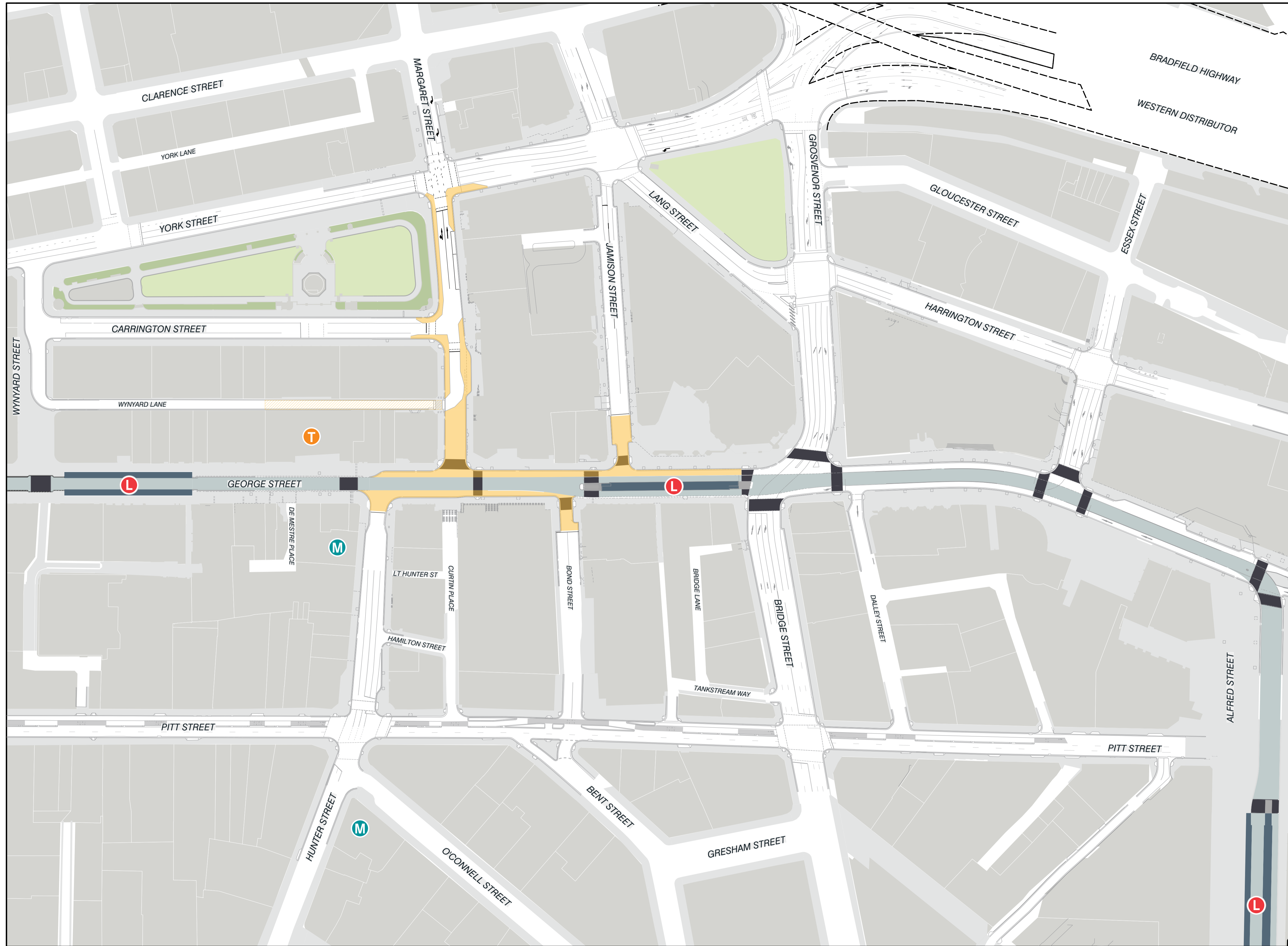
Project No.
C33038

Drawing
Legend

Drawing Status
PRELIMINARY

Scale	Sheet Size	Sheet	Issue
N/A	A1	01 of 01	B

Drawing Number
DRG-003

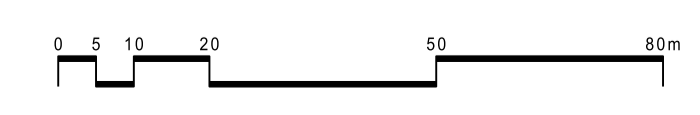


- ### LEGEND
- PROPERTY CONTEXT
 - PLRC CONTEXT
 - FOOTPATH EXISTING
 - PEDESTRIAN AREA PROPOSED
 - SHARED ZONE EXISTING
 - PED CROSSING EXISTING
 - M METRO STATION FUTURE SITE
 - L LIGHT RAIL STOP EXISTING
 - T TRAIN STATION EXISTING

City of Sydney, 2022. All rights reserved. This drawing is the property of the City of Sydney and is not to be used for any purpose other than for preliminary information. Do not scale off drawings. Use figured dimensions only. Verify all dimensions on site before commencing work and refer any discrepancies to City Design.
 The information contained in this drawing remains the property of City Design and is not to be reused or copied without permission.

Revisions	No.	Date	Description
	A	10.10.2022	FOR REVIEW.
	B	17.11.2022	FOR REVIEW.

Drawings that do not show status have not been verified by City Design and are not to be used for any purpose other than for preliminary information. Do not scale off drawings. Use figured dimensions only. Verify all dimensions on site before commencing work and refer any discrepancies to City Design.
 The information contained in this drawing remains the property of City Design and is not to be reused or copied without permission.



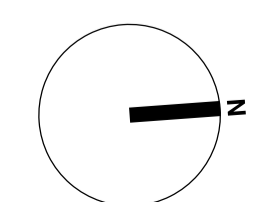
Designer
City of Sydney
 City Design Unit

Town Hall House
 456 Kent Street
 GPO Box 1591
 Sydney NSW 2001
 Telephone 02 9395 9333
 www.cityofsydney.nsw.gov.au



Project
George Street North
 Pedestrianisation

Project No.
C33038

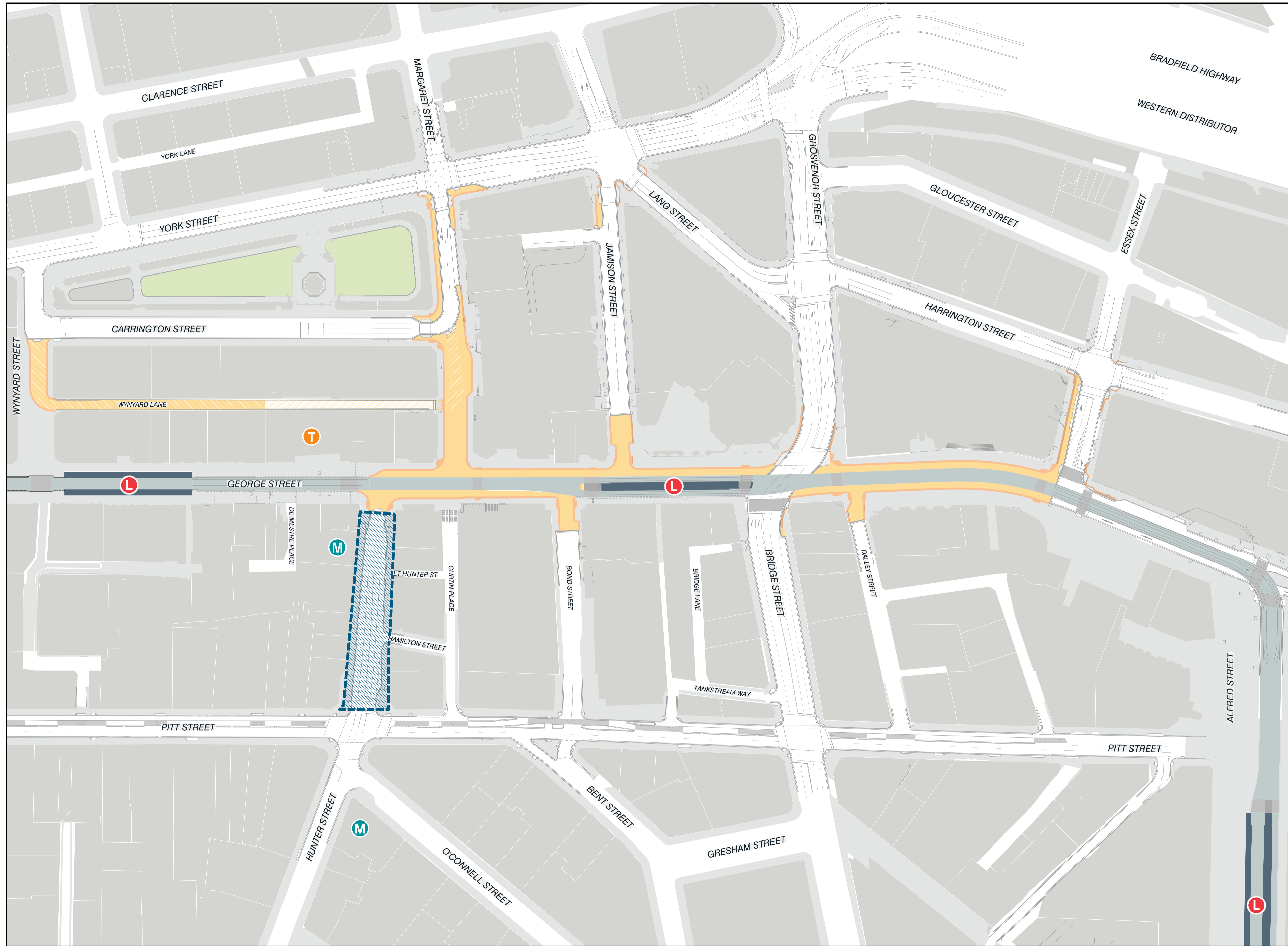


Drawing
 Scope Extent
 Temporary Closure












Drawing Status
PRELIMINARY

Scale	Sheet Size	Sheet	Issue
1:1000	A1	01 of 01	B

Drawing Number
 MAP-018

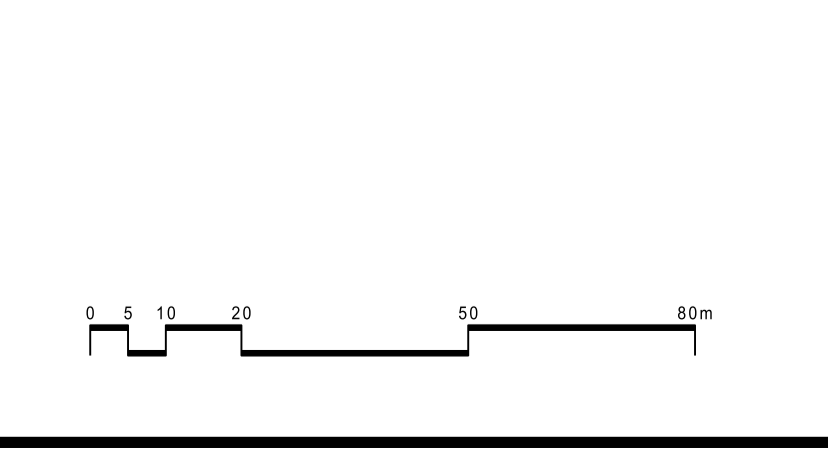


LEGEND

-  PROPERTY CONTEXT
-  PLRC CONTEXT
-  FOOTPATH EXISTING
-  FOOTPATH (NEW) PROPOSED
-  SHARED ZONE PROPOSED
-  SHARED ZONE EXISTING
-  FOOTPATH (TIE IN) PROPOSED
-  HUNTER STREET PUBLIC DOMAIN Metro delivery coordination
-  METRO STATION FUTURE SITE
-  LIGHT RAIL STOP EXISTING
-  TRAIN STATION EXISTING

Revisions		
No.	Date	Description
A	10.10.2022	FOR REVIEW.
B	17.11.2022	FOR REVIEW.

Drawings that do not show status have not been verified by City Design and are not to be used for any purpose other than for preliminary information. Do not scale off drawings. Use figured dimensions only. Verify all dimensions on site before commencing work and refer any discrepancies to City Design.
 © Copyright
 The information contained in this drawing remains the property of City Design and is not to be reused or copied without permission.



Designer
City of Sydney
 City Design Unit

Town Hall House
 456 Kent Street
 GPO Box 1591
 Sydney NSW 2001
 Telephone 02 9365 9333
 www.cityofsydney.nsw.gov.au

Project
George Street North Pedestrianisation

Project No.
C33038

Drawing
 Scope Extent
 Stage 1

Drawing Status
PRELIMINARY

Scale
 1:1000

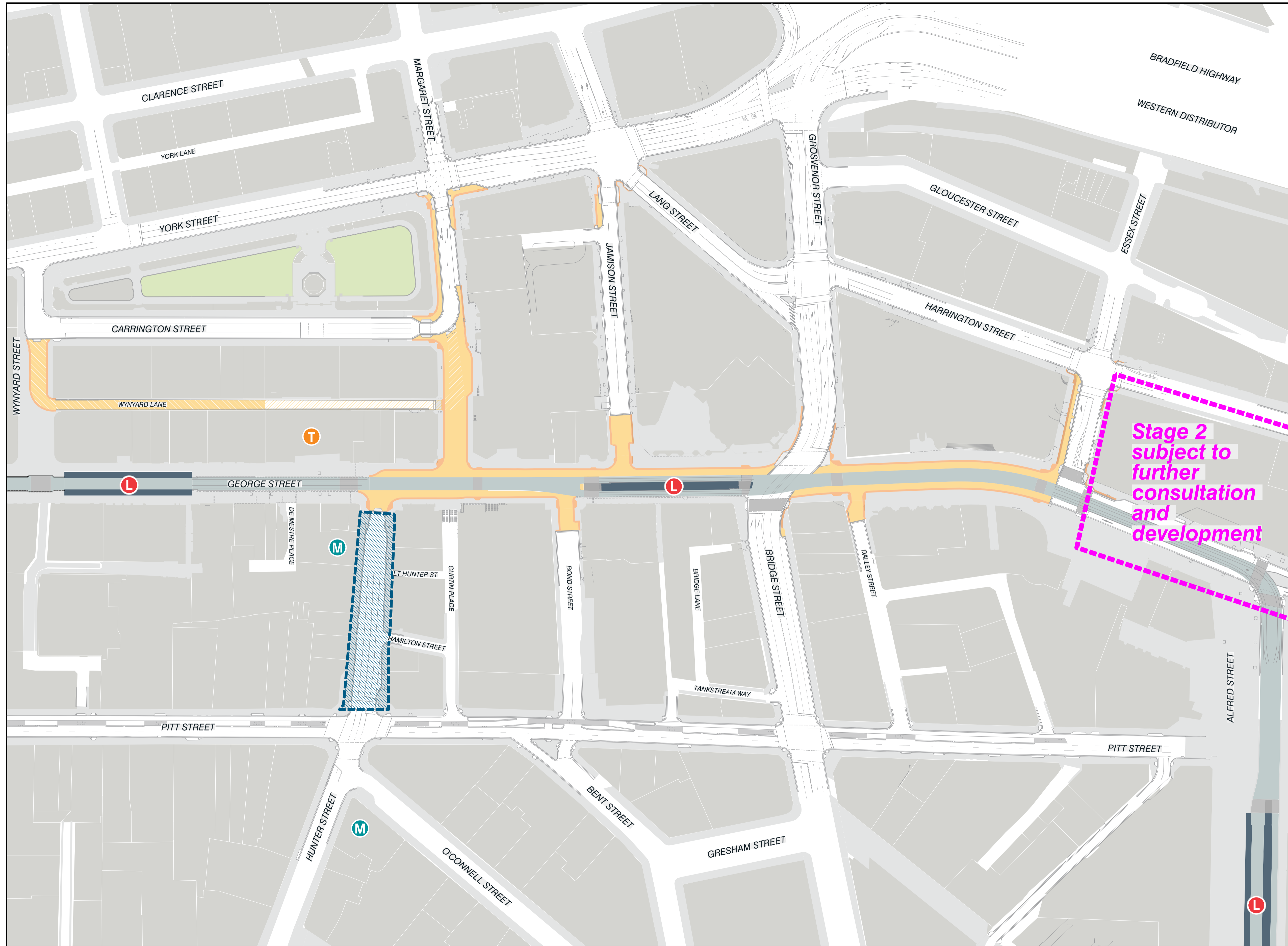
Sheet Size
 A1

Sheet
 01 of 01

Issue
 B

Drawing Number
 MAP-019

P:\CITY OF SYDNEY\Projects\2022\George Street North Pedestrianisation\Map-019_Scope Extent_Stage 1.dwg
 17/11/2022 11:11:03 AM
 User: msc000001
 Plotter: HP DesignJet T1100e
 Plot Size: A1
 Plot Scale: 1:1000
 Plot Orientation: Landscape
 Plot Range: All
 Plot Color: Black
 Plot Lineweight: 0.5
 Plot Font: Arial, 10
 Plot Background: No
 Plot Overplot: No
 Plot Pen: 1
 Plot Pen Width: 0.5
 Plot Pen Color: Black
 Plot Pen Linetype: Solid
 Plot Pen Dash: None
 Plot Pen Weight: 0.5
 Plot Pen Color: Black
 Plot Pen Linetype: Solid
 Plot Pen Dash: None
 Plot Pen Weight: 0.5



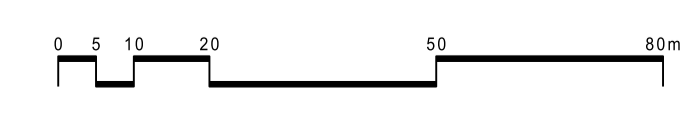
LEGEND

- PROPERTY CONTEXT
- PLRC CONTEXT
- FOOTPATH EXISTING
- FOOTPATH (NEW) PROPOSED
- SHARED ZONE PROPOSED
- SHARED ZONE EXISTING
- FOOTPATH (TIE IN) PROPOSED
- HUNTER STREET PUBLIC DOMAIN Metro delivery coordination
- METRO STATION FUTURE SITE
- LIGHT RAIL STOP EXISTING
- TRAIN STATION EXISTING

Stage 2
subject to
further
consultation
and
development

Revisions		
No.	Date	Description
A	10.10.2022	FOR REVIEW.
B	17.11.2022	FOR REVIEW.

Drawings that do not show status have not been verified by City Design and are not to be used for any purpose other than for preliminary information. Do not scale off drawings. Use figured dimensions only. Verify all dimensions on site before commencing work and refer any discrepancies to City Design.
© Copyright
The information contained in this drawing remains the property of City Design and is not to be reused or copied without permission.



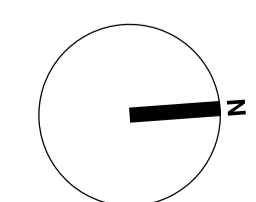
Designer
City of Sydney
City Design Unit

Town Hall House
456 Kent Street
GPO Box 1591
Sydney NSW 2001
Telephone 02 9355 9333
www.cityofsydney.nsw.gov.au



Project
**George Street North
Pedestrianisation**

Project No.
C33038



Drawing
Scope Extent
Stage 2

Drawing Status
PRELIMINARY

Scale 1:1000	Sheet Size A1	Sheet 01 of 01	Issue B
-----------------	------------------	-------------------	------------

Drawing Number
MAP-020

P:\CITY OF SYDNEY\Projects\2022\George Street North Pedestrianisation\Map-020_Scope Extent_Stage 2_11.10.2022.dwg
 User: City Design Unit
 Date: 17/11/2022 10:00:00 AM

KEY PLAN



C:\Users\mccr... \Documents\Projects\George Street Pedestrianisation\DRG-005.dwg 16/11/2022 10:05:00 AM Key Plan.dwg
 16/11/2022 10:05:00 AM
 mccr...

Revisions		
No.	Date	Description
A	10.10.2022	FOR REVIEW.
B	16.11.2022	FOR REVIEW.

Drawings that do not show status have not been verified by City Design and are not to be used for any purpose other than for preliminary information. Do not scale off drawings. Use figured dimensions only. Verify all dimensions on site before commencing work and refer any discrepancies to City Design.
 © Copyright
 The information contained in this drawing remains the property of City Design and is not to be reused or copied without permission.

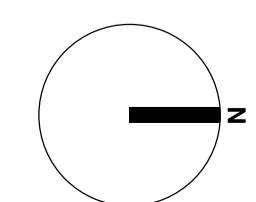
Designer
City of Sydney
 City Design Unit

Town Hall House
 456 Kent Street
 GPO Box 1591
 Sydney NSW 2001
 Telephone 02 9365 9333
 www.cityofsydney.nsw.gov.au



Project
George Street North Pedestrianisation

Project No.
C33038

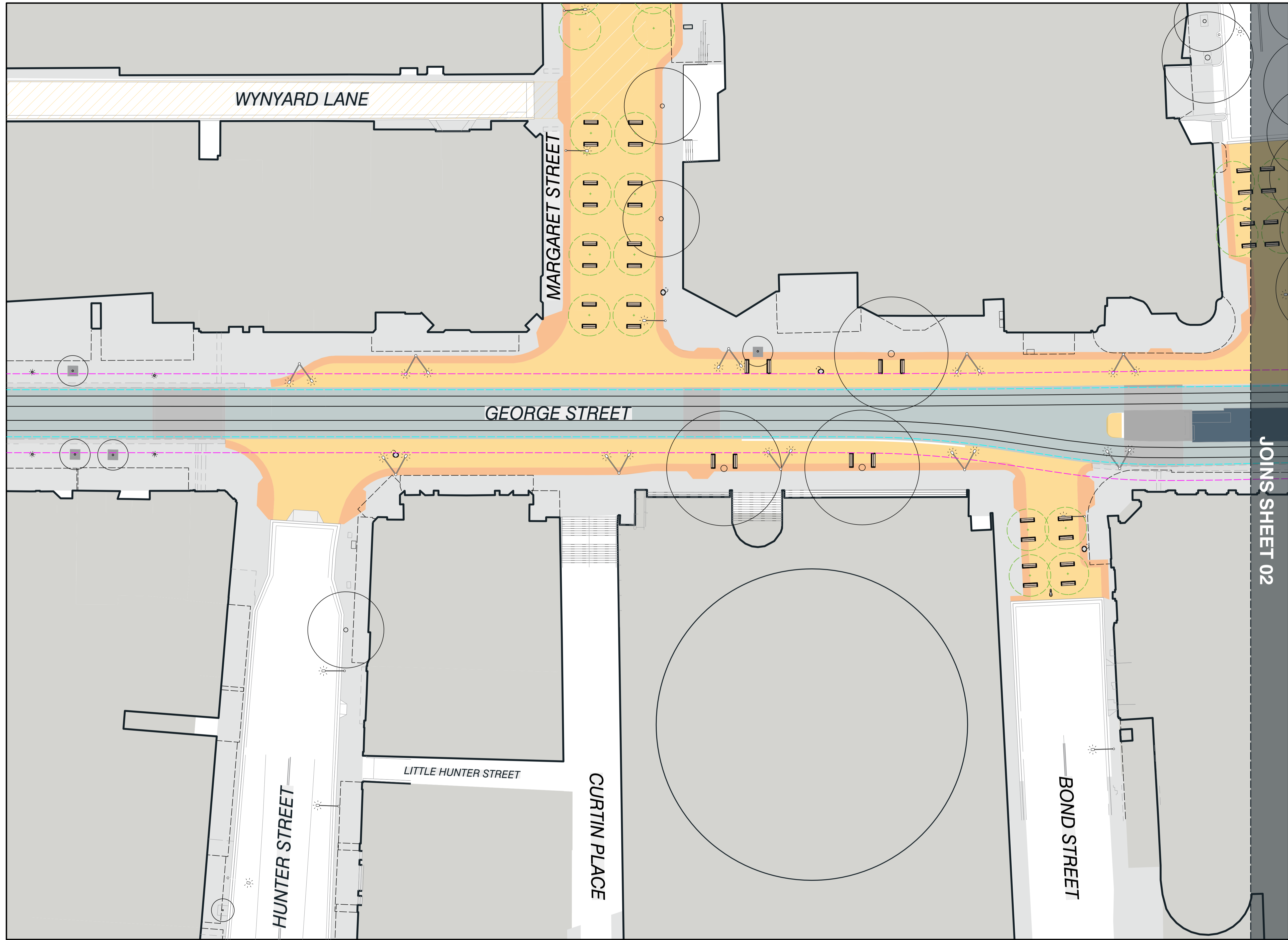


Drawing
 Key Plan
 George Street

Drawing Status
PRELIMINARY

Scale	Sheet Size	Sheet	Issue
NTS	A1	01 of 01	B

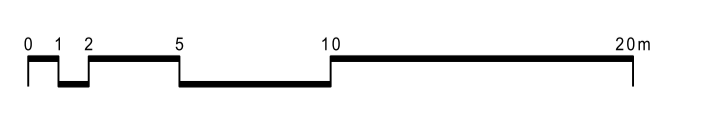
Drawing Number
 DRG-005



© City of Sydney 2022. All rights reserved. This drawing is the property of the City of Sydney and is not to be used for any purpose other than for preliminary information.

No.	Date	Description
A	09.10.2022	FOR REVIEW.
B	17.11.2022	FOR REVIEW.

Drawings that do not show status have not been verified by City Design and are not to be used for any purpose other than for preliminary information. Do not scale off drawings. Use figured dimensions only. Verify all dimensions on site before commencing work and refer any discrepancies to City Design. © Copyright The information contained in this drawing remains the property of City Design and is not to be reused or copied without permission.



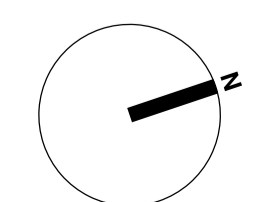
Designer
City of Sydney
 City Design Unit

Town Hall House
 456 Kent Street
 GPO Box 1591
 Sydney NSW 2001
 Telephone 02 9355 9333
 www.cityofsydney.nsw.gov.au



Project
George Street North Pedestrianisation

Project No.
C33038

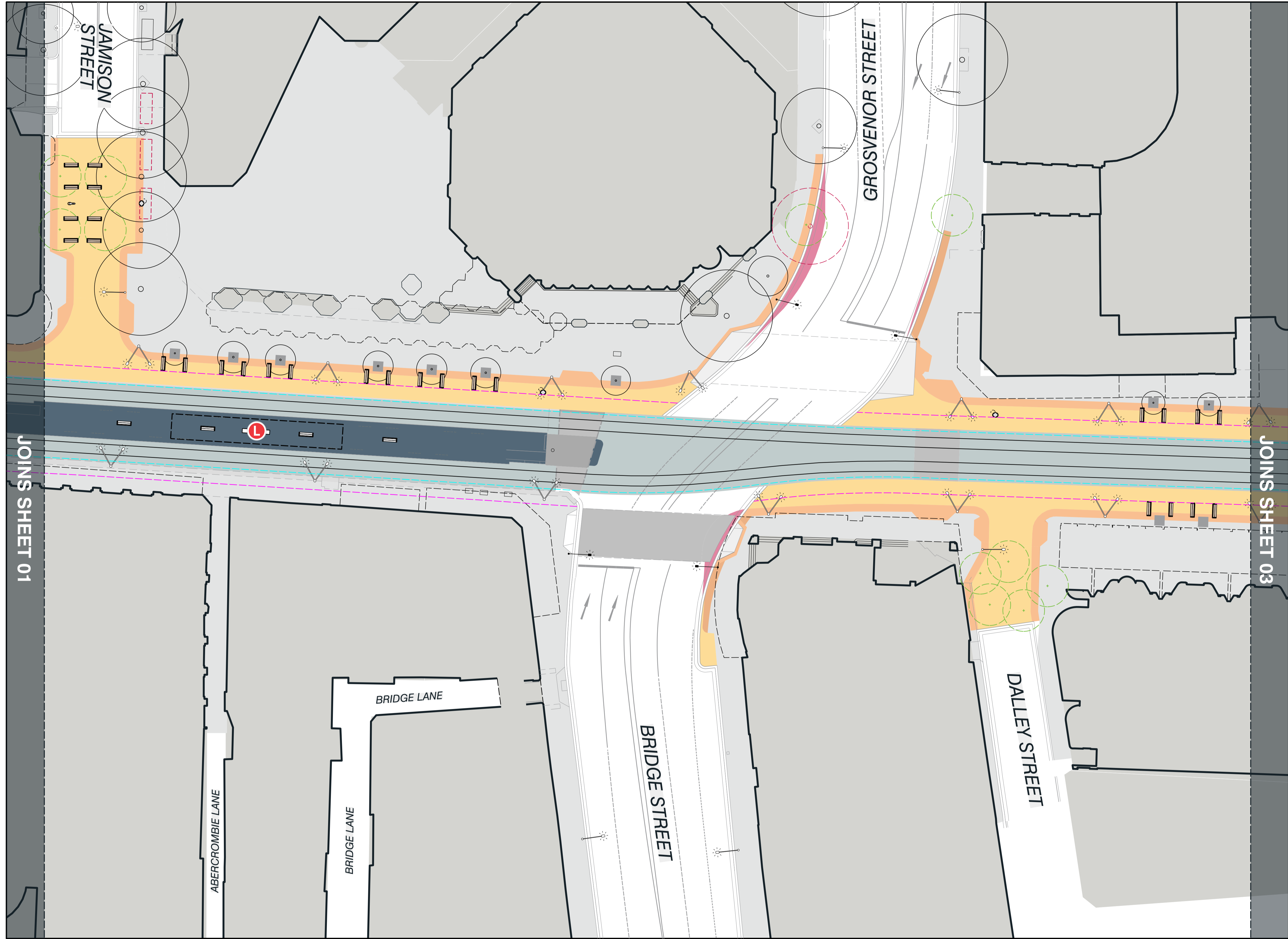


Drawing
 Concept Design Plan
 George Street

Drawing Status
PRELIMINARY

Scale	Sheet Size	Sheet	Issue
1:250	A1	01 of 03	B

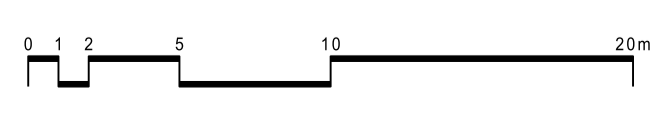
Drawing Number
 SK-003



© City of Sydney 2022. All rights reserved. This drawing is the property of the City of Sydney and is not to be reproduced or used in any form without the prior written permission of the City of Sydney.

Revisions		
No.	Date	Description
A	09.10.2022	FOR REVIEW.
B	17.11.2022	FOR REVIEW.

Drawings that do not show status have not been verified by City Design and are not to be used for any purpose other than for preliminary information. Do not scale off drawings. Use figured dimensions only. Verify all dimensions on site before commencing work and refer any discrepancies to City Design. © Copyright The information contained in this drawing remains the property of City Design and is not to be reused or copied without permission.



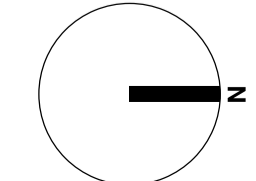
Designer
City of Sydney
 City Design Unit

Town Hall House
 456 Kent Street
 GPO Box 1591
 Sydney NSW 2001
 Telephone 02 9355 9333
 www.cityofsydney.nsw.gov.au



Project
George Street North Pedestrianisation

Project No.
C33038

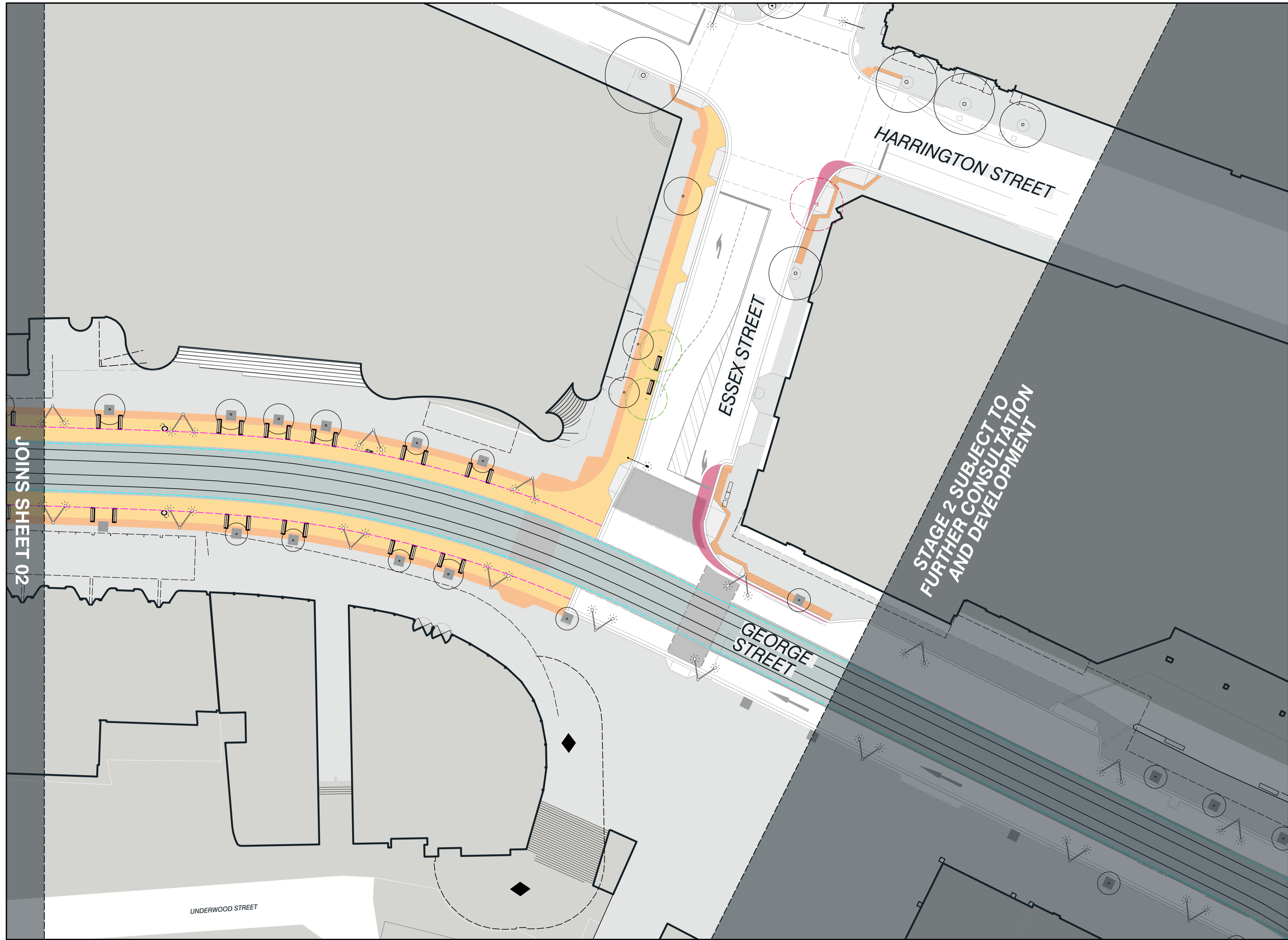


Drawing
 Concept Design Plan
 George Street

Drawing Status
PRELIMINARY

Scale	Sheet Size	Sheet	Issue
1:250	A1	02 of 03	B

Drawing Number
 SK-004



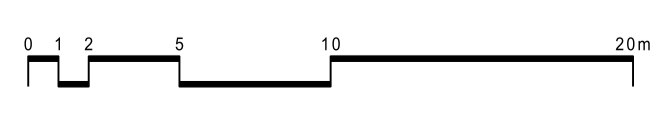
JOINS SHEET 02

STAGE 2 SUBJECT TO FURTHER CONSULTATION AND DEVELOPMENT

© City of Sydney 2022. All rights reserved. This drawing is the property of the City of Sydney and is not to be used for any purpose other than for preliminary information.

Revisions		
No.	Date	Description
A	09.10.2022	FOR REVIEW.
B	17.11.2022	FOR REVIEW.

Drawings that do not show status have not been verified by City Design and are not to be used for any purpose other than for preliminary information. Do not scale off drawings. Use figured dimensions only. Verify all dimensions on site before commencing work and refer any discrepancies to City Design. © Copyright The information contained in this drawing remains the property of City Design and is not to be reused or copied without permission.



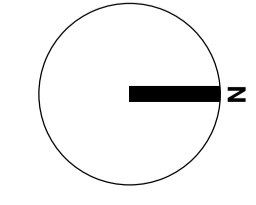
Designer
City of Sydney
 City Design Unit

Town Hall House
 456 Kent Street
 GPO Box 1591
 Sydney NSW 2001
 Telephone 02 9365 9333
 www.cityofsydney.nsw.gov.au



Project
George Street North Pedestrianisation

Project No.
C33038



Drawing
 Concept Design Plan
 George Street

Drawing Status
PRELIMINARY

Scale 1:250	Sheet Size A1	Sheet 03 of 03	Issue B
----------------	------------------	-------------------	------------

Drawing Number
 SK-005

KEY PLAN



C:\Users\mccr\Documents\City of Sydney\Projects\George Street North Pedestrianisation\DRG-005-01-01-Key Plan.dwg
 16.11.2022 14:52:18
 mccr

Revisions		
No.	Date	Description
A	10.10.2022	FOR REVIEW.
B	16.11.2022	FOR REVIEW.

Drawings that do not show status have not been verified by City Design and are not to be used for any purpose other than for preliminary information.
 Do not scale off drawings. Use figured dimensions only. Verify all dimensions on site before commencing work and refer any discrepancies to City Design.
 © Copyright
 The information contained in this drawing remains the property of City Design and is not to be reused or copied without permission.

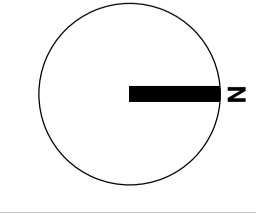
Designer
City of Sydney
 City Design Unit

Town Hall House
 456 Kent Street
 GPO Box 1591
 Sydney NSW 2001
 Telephone 02 9365 9333
 www.cityofsydney.nsw.gov.au



Project
George Street North
Pedestrianisation

Project No.
C33038

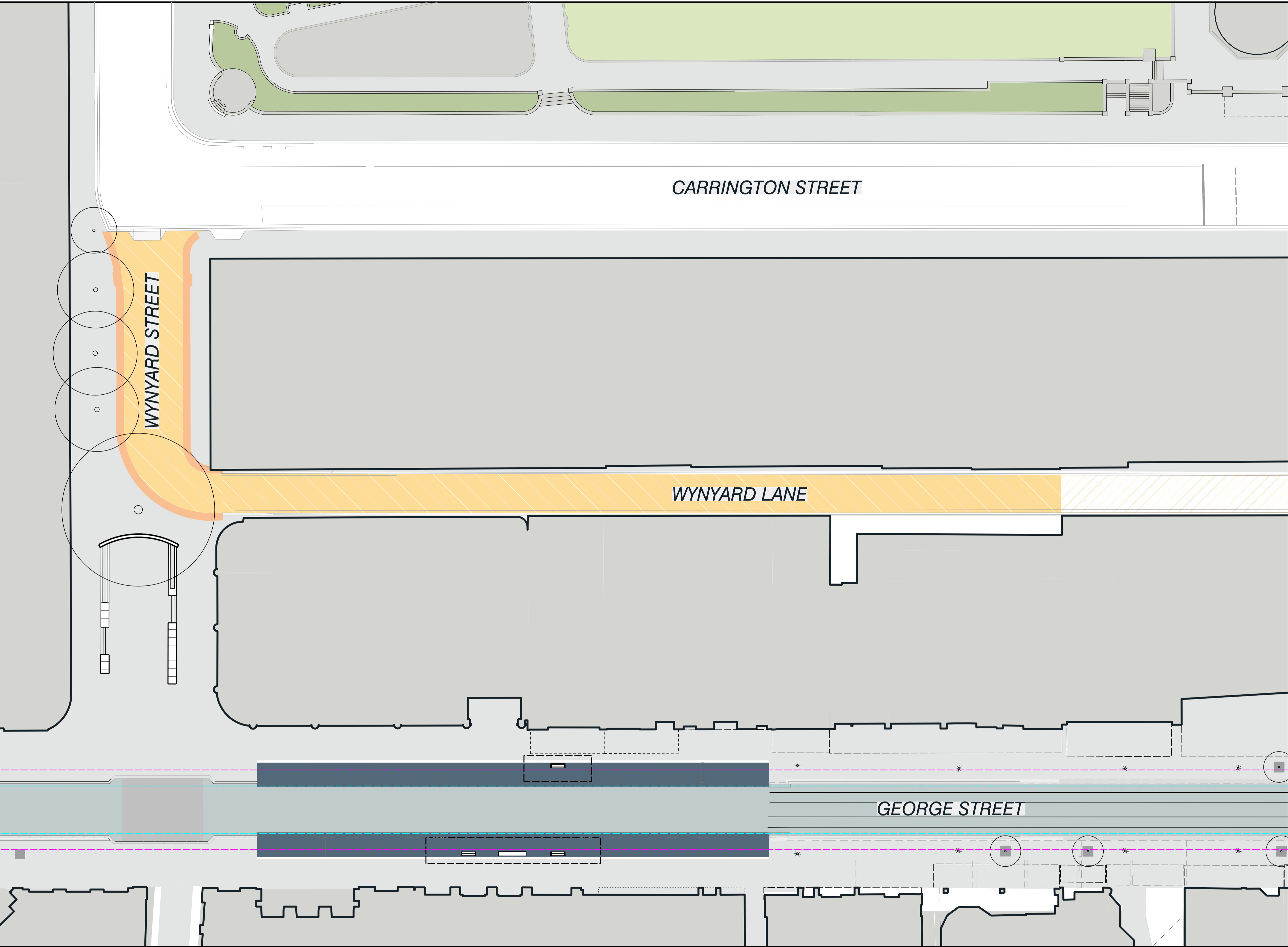


Drawing
 Key Plan
 Wynyard Street and Wynyard Lane

Drawing Status
PRELIMINARY

Scale	Sheet Size	Sheet	Issue
NTS	A1	01 of 01	B

Drawing Number
DRG-005



CARRINGTON STREET

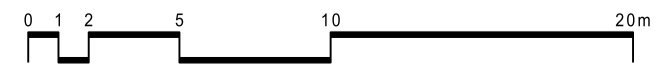
WYNYARD STREET

WYNYARD LANE

GEORGE STREET

Revisions		
No.	Date	Description
A	09.10.2022	FOR REVIEW.
B	17.11.2022	FOR REVIEW.

Drawings that do not show status have not been verified by City Design and are not to be used for any purpose other than for preliminary information. Do not scale off drawings. Use figured dimensions only. Verify all dimensions on site before commencing work and refer any discrepancies to City Design. © Copyright The information contained in this drawing remains the property of City Design and is not to be reused or copied without permission.



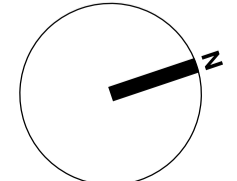
Designer
City of Sydney
 City Design Unit

Town Hall House
 456 Kent Street
 GPO Box 1591
 Sydney NSW 2001
 Telephone 02 9395 9333
 www.cityofsydney.nsw.gov.au



Project
**George Street North
 Pedestrianisation**

Project No.
C33038



Drawing
 Concept Design Plan
 Wynyard Street and Wynyard Lane

Drawing Status
PRELIMINARY

Scale 1:250	Sheet Size A1	Sheet 01 of 01	Issue B
----------------	------------------	-------------------	------------

Drawing Number
 SK-006

File: C:\Users\mcd\Documents\City of Sydney\Projects\George Street North Pedestrianisation\Drawings\Concept Design\Pre-Design\SK-006.dwg

KEY PLAN



I:\01\00000\111110000 - 111110000 - City of Sydney\New\Projects\Public\Documents\Drawings\Drawings\005\005.000 Key Plan.dwg
 PLOT DATE: 16/11/2022
 PLOT BY: 228184.dwg
 PLOT TIME: 16/11/2022 10:42:00
 PLOT SCALE: 1:1000
 PLOT SHEET: 1 of 1
 PLOT SHEET SIZE: A1
 PLOT SHEET ORIENTATION: Landscape
 PLOT SHEET COUNT: 1
 PLOT SHEET NUMBER: 1

Revisions		
No.	Date	Description
A	10.10.2022	FOR REVIEW.
B	16.11.2022	FOR REVIEW.

Drawings that do not show status have not been verified by City Design and are not to be used for any purpose other than for preliminary information. Do not scale off drawings. Use figured dimensions only. Verify all dimensions on site before commencing work and refer any discrepancies to City Design.
 © Copyright
 The information contained in this drawing remains the property of City Design and is not to be reused or copied without permission.

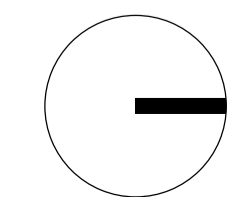
Designer
City of Sydney
 City Design Unit

Town Hall House
 456 Kent Street
 GPO Box 1591
 Sydney NSW 2001
 Telephone: 02 9365 9333
 www.cityofsydney.nsw.gov.au



Project
George Street North
 Pedestrianisation

Project No.
C33038

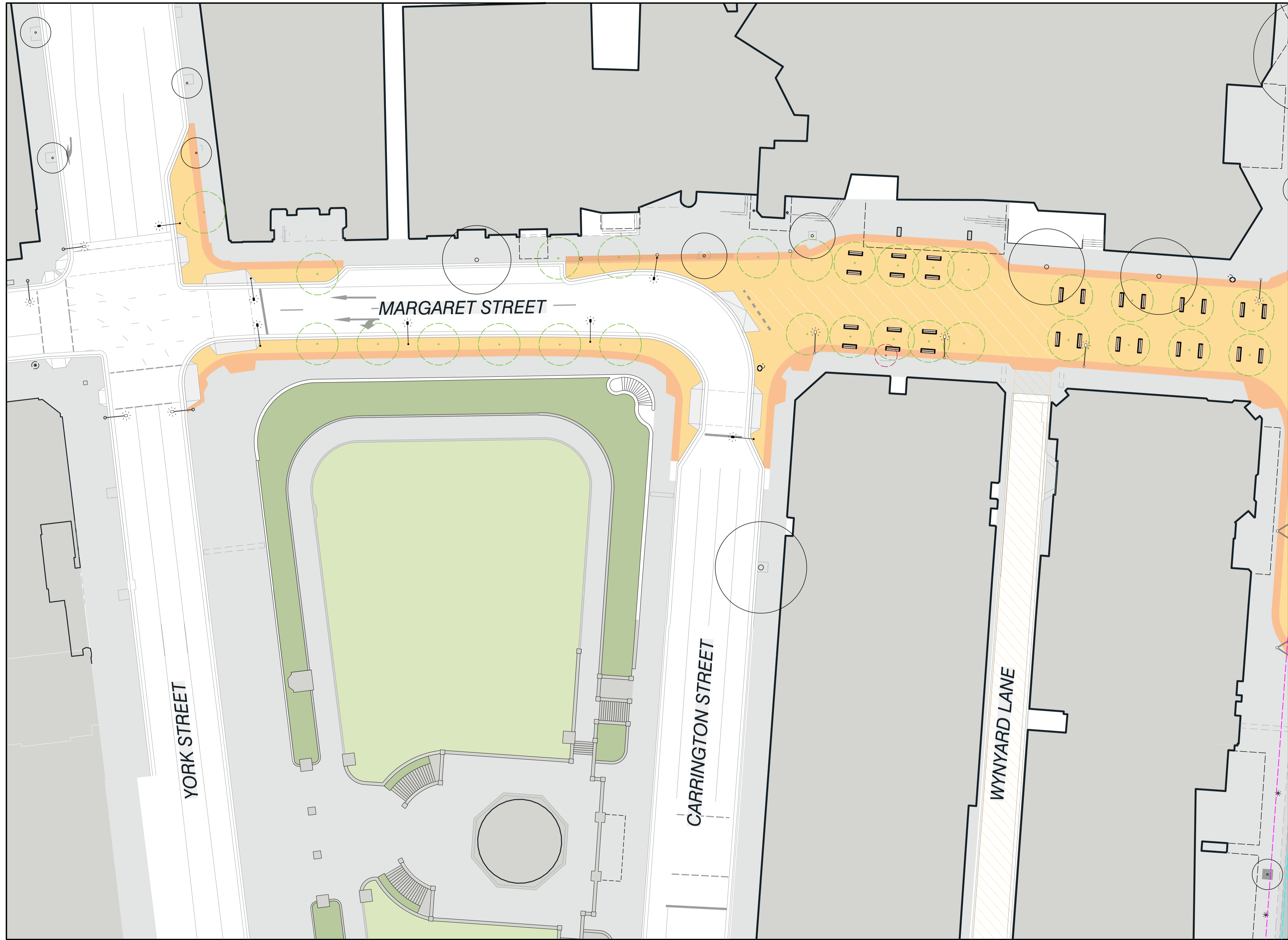


Drawing
 Key Plan
 Margaret Street

Drawing Status
PRELIMINARY

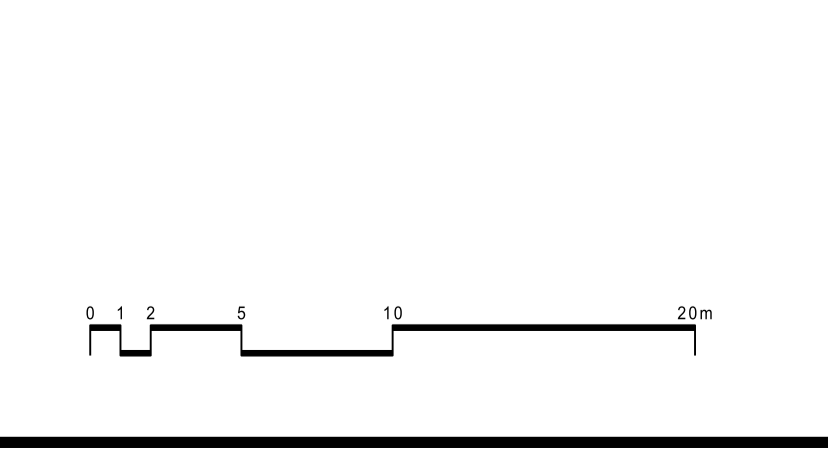
Scale	Sheet Size	Sheet	Issue
NTS	A1	01 of 01	B

Drawing Number
DRG-006



Revisions		
No.	Date	Description
A	09.10.2022	FOR REVIEW.
B	17.11.2022	FOR REVIEW.

Drawings that do not show status have not been verified by City Design and are not to be used for any purpose other than for preliminary information. Do not scale off drawings. Use figured dimensions only. Verify all dimensions on site before commencing work and refer any discrepancies to City Design.
 © Copyright
 The information contained in this drawing remains the property of City Design and is not to be reused or copied without permission.



Designer
City of Sydney
 City Design Unit

Town Hall House
 456 Kent Street
 GPO Box 1591
 Sydney NSW 2001
 Telephone 02 9355 9333
 www.cityofsydney.nsw.gov.au

CITY OF SYDNEY

Project
George Street North Pedestrianisation

Project No.
C33038

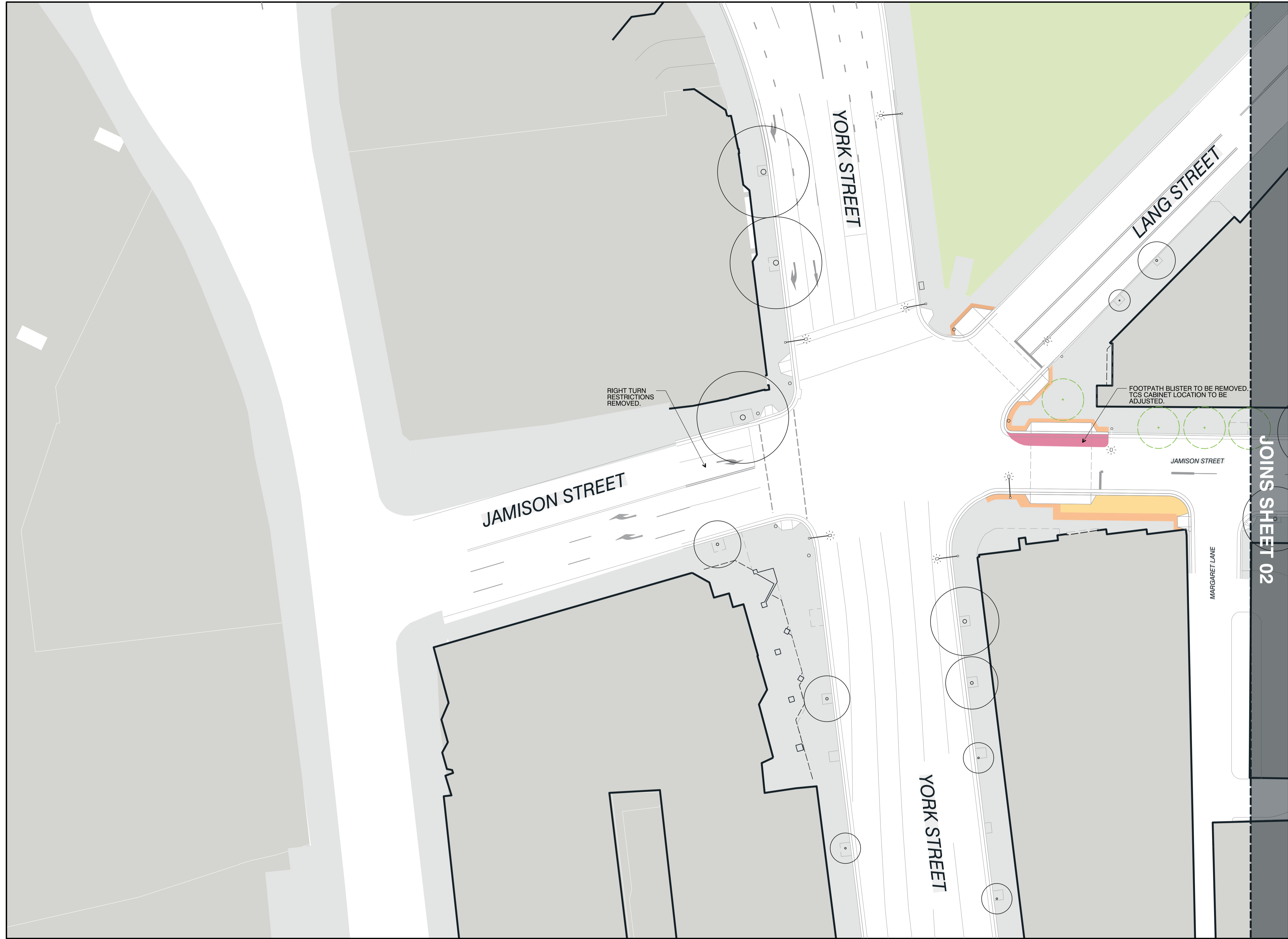
Drawing
 Concept Design Plan
 Margaret Street

Drawing Status
PRELIMINARY

Scale 1:250	Sheet Size A1	Sheet 01 of 01	Issue B
Drawing Number SK-007			

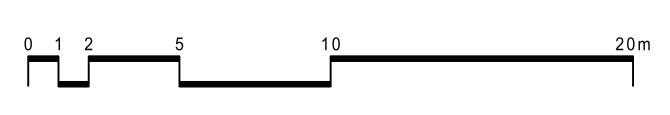
© City of Sydney 2022. All rights reserved. This drawing is the property of the City of Sydney and is not to be used for any purpose other than for preliminary information. Do not scale off drawings. Use figured dimensions only. Verify all dimensions on site before commencing work and refer any discrepancies to City Design.

© City of Sydney 2022. All rights reserved. This drawing is the property of the City of Sydney and is not to be reproduced without permission.



Revisions		
No.	Date	Description
A	17.11.2022	FOR REVIEW.

Drawings that do not show status have not been verified by City Design and are not to be used for any purpose other than for preliminary information. Do not scale off drawings. Use figured dimensions only. Verify all dimensions on site before commencing work and refer any discrepancies to City Design. © Copyright The information contained in this drawing remains the property of City Design and is not to be reused or copied without permission.



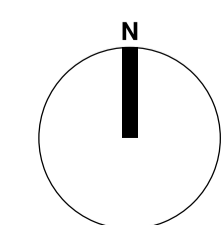
Designer
City of Sydney
 City Design Unit

Town Hall House
 456 Kent Street
 GPO Box 1591
 Sydney NSW 2001
 Telephone 02 9365 9333
 www.cityofsydney.nsw.gov.au



Project
George Street North
Pedestrianisation

Project No.
C33038

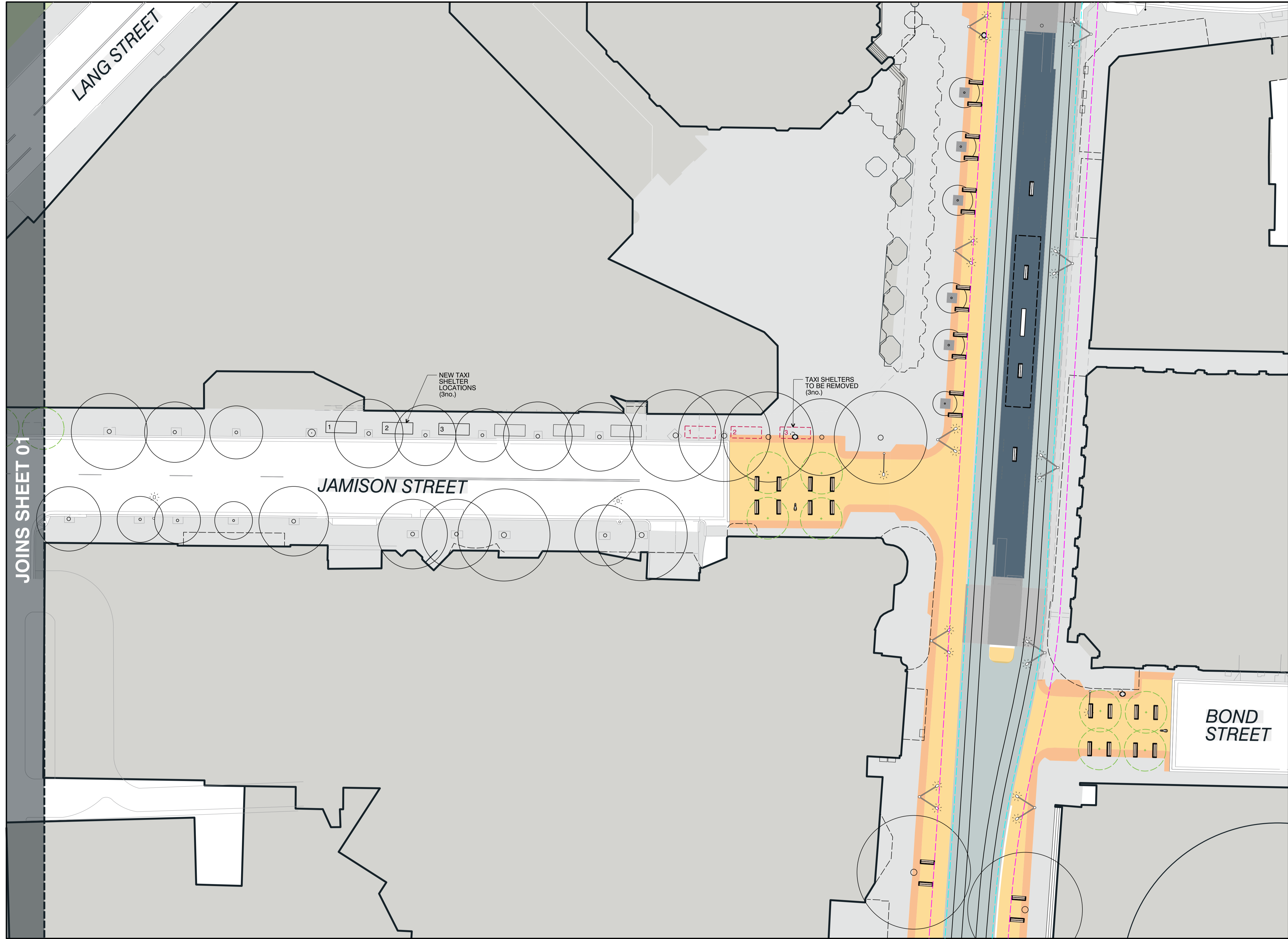


Drawing
 Concept Design Plan
 Jamison Street

Drawing Status
PRELIMINARY

Scale	Sheet Size	Sheet	Issue
1:250	A1	01 of 02	A

Drawing Number
 SK-042



JOINS SHEET 01

LANG STREET

JAMISON STREET

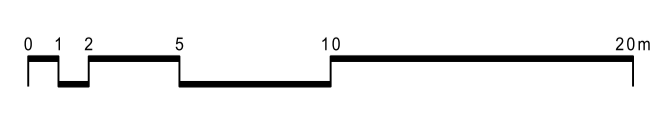
BOND STREET

NEW TAXI SHELTER LOCATIONS (3no.)

TAXI SHELTERS TO BE REMOVED (3no.)

Revisions		
No.	Date	Description
A	17.11.2022	FOR REVIEW.

Drawings that do not show status have not been verified by City Design and are not to be used for any purpose other than for preliminary information. Do not scale off drawings. Use figured dimensions only. Verify all dimensions on site before commencing work and refer any discrepancies to City Design. © Copyright The information contained in this drawing remains the property of City Design and is not to be reused or copied without permission.



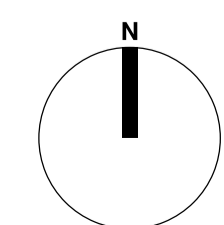
Designer
City of Sydney
 City Design Unit

Town Hall House
 456 Kent Street
 GPO Box 1591
 Sydney NSW 2001
 Telephone 02 9355 9333
 www.cityofsydney.nsw.gov.au



Project
George Street North
 Pedestrianisation

Project No.
C33038



Drawing
 Concept Design Plan
 Jamison Street

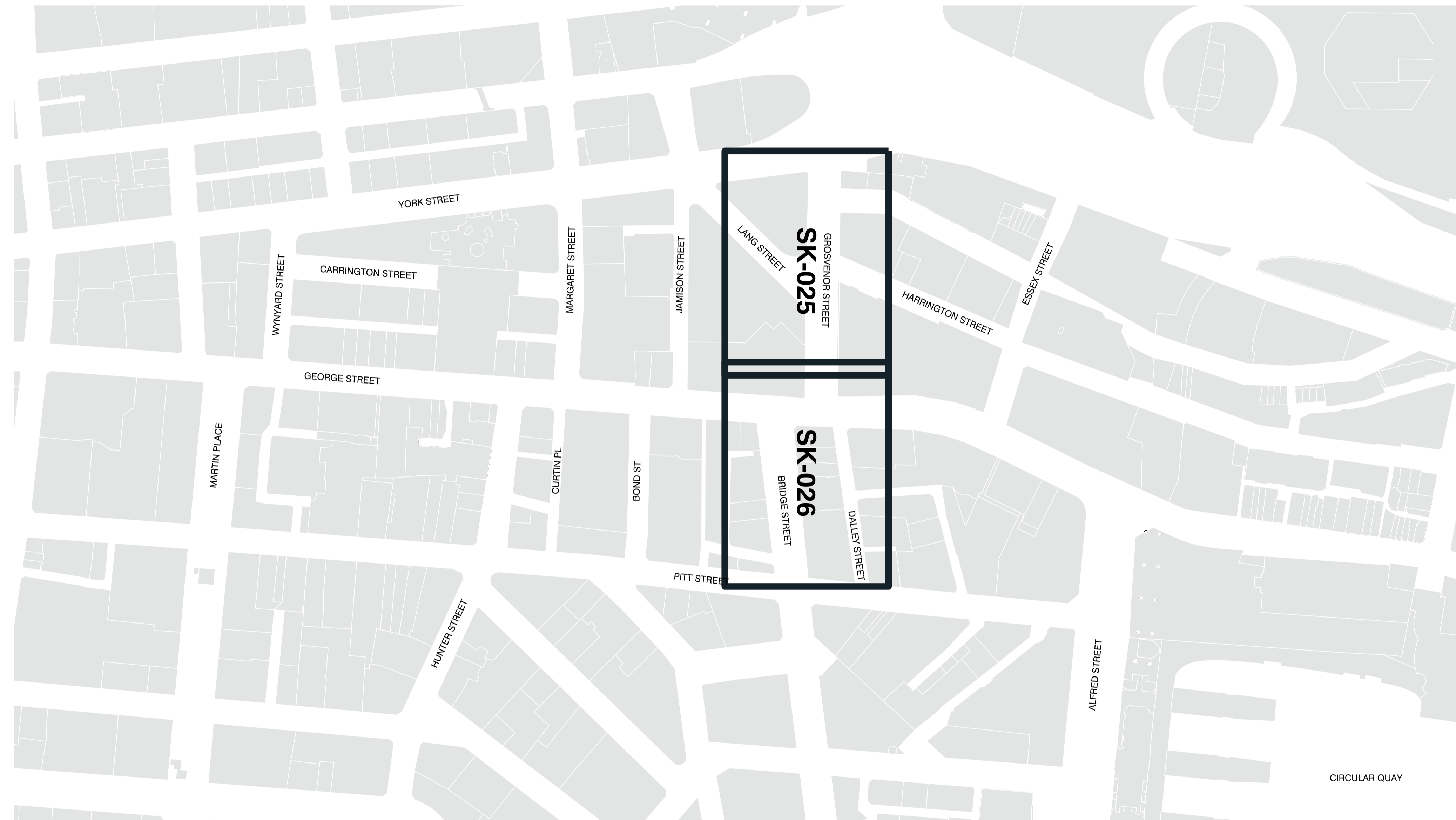
Drawing Status
PRELIMINARY

Scale 1:250	Sheet Size A1	Sheet 02 of 02	Issue A
----------------	------------------	-------------------	------------

Drawing Number
 SK-043

1:11/18/2022 11:11:53 AM C:\Users\mccoy\Documents\Projects\George Street North Pedestrianisation\Drawings\SK-043 Jamison Street Concept Design Plan.dwg

KEY PLAN



Revisions		
No.	Date	Description
A	10.10.2022	FOR REVIEW.
B	16.11.2022	FOR REVIEW.

Drawings that do not show status have not been verified by City Design and are not to be used for any purpose other than for preliminary information. Do not scale off drawings. Use figured dimensions only. Verify all dimensions on site before commencing work and refer any discrepancies to City Design.
 © Copyright
 The information contained in this drawing remains the property of City Design and is not to be reused or copied without permission.



Designer
City of Sydney
 City Design Unit

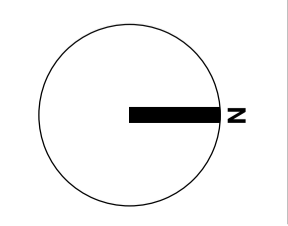
Town Hall House
 456 Kent Street
 GPO Box 1591
 Sydney NSW 2001
 Telephone 02 9365 9333
 www.cityofsydney.nsw.gov.au

Project
George Street North Pedestrianisation

Project No.
C33038

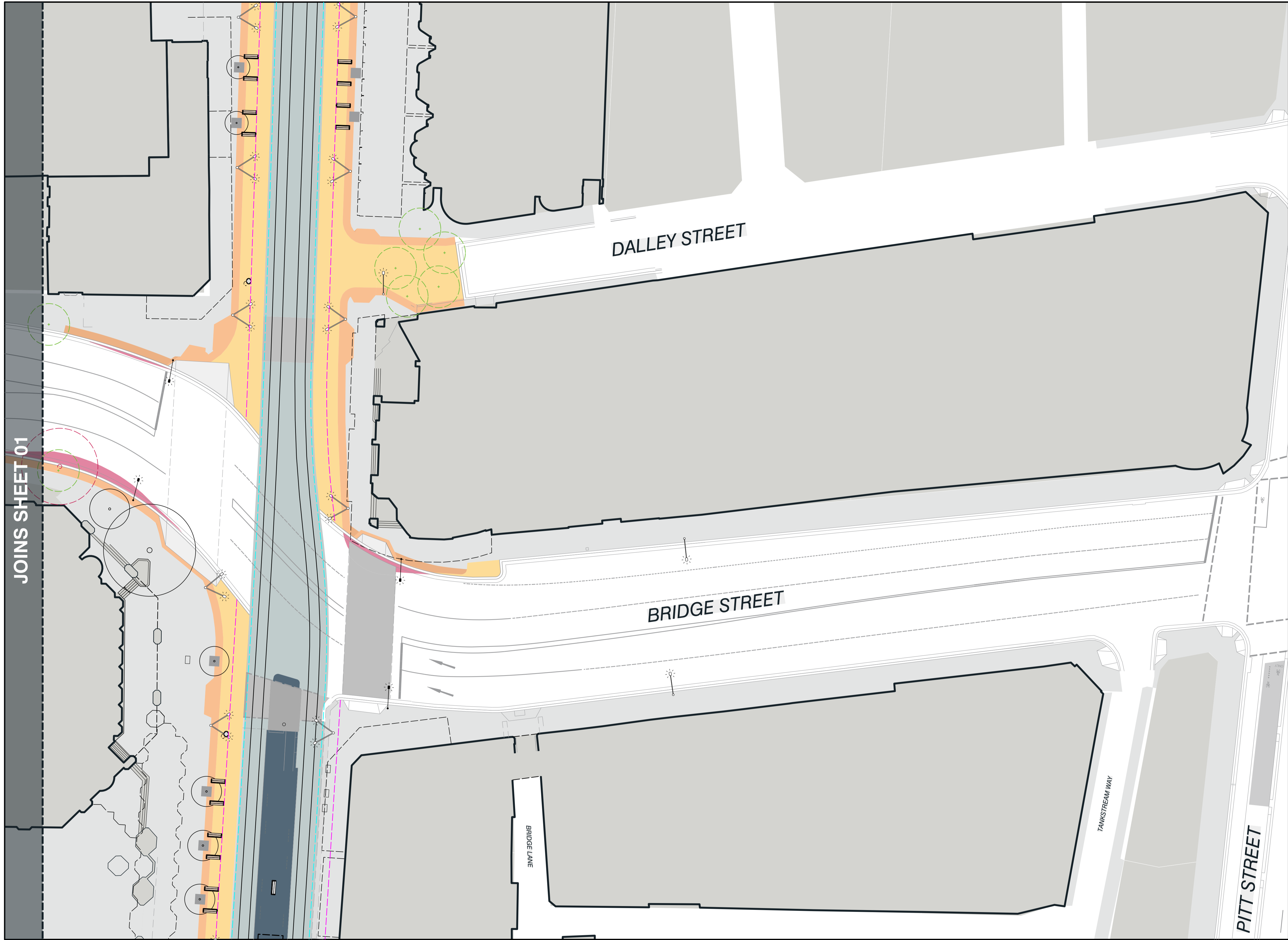
Drawing
 Key Plan
 Grosvenor Street / Bridge Street

Drawing Status
PRELIMINARY



Scale	Sheet Size	Sheet	Issue
NTS	A1	01 of 01	B
Drawing Number DRG-008			

P:\CITY OF SYDNEY\Projects\2022\George Street North Pedestrianisation\Drawings\Key Plan\Key Plan.dwg
 16.11.2022 14:52:00
 User: msc000001



JOINS SHEET 01

DALLEY STREET

BRIDGE STREET

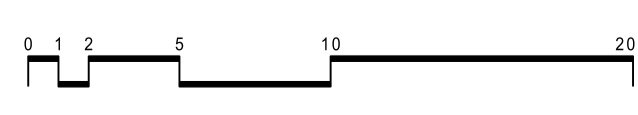
BRIDGE LANE

TANSTREAM WAY

PITT STREET

Revisions		
No.	Date	Description
A	17.11.2022	FOR REVIEW.

Drawings that do not show status have not been verified by City Design and are not to be used for any purpose other than for preliminary information. Do not scale off drawings. Use figured dimensions only. Verify all dimensions on site before commencing work and refer any discrepancies to City Design. © Copyright The information contained in this drawing remains the property of City Design and is not to be reused or copied without permission.



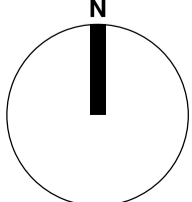
Designer
City of Sydney
 City Design Unit

Town Hall House
 456 Kent Street
 GPO Box 1591
 Sydney NSW 2001
 Telephone 02 9355 9333
 www.cityofsydney.nsw.gov.au



Project
George Street North
 Pedestrianisation

Project No.
C33038



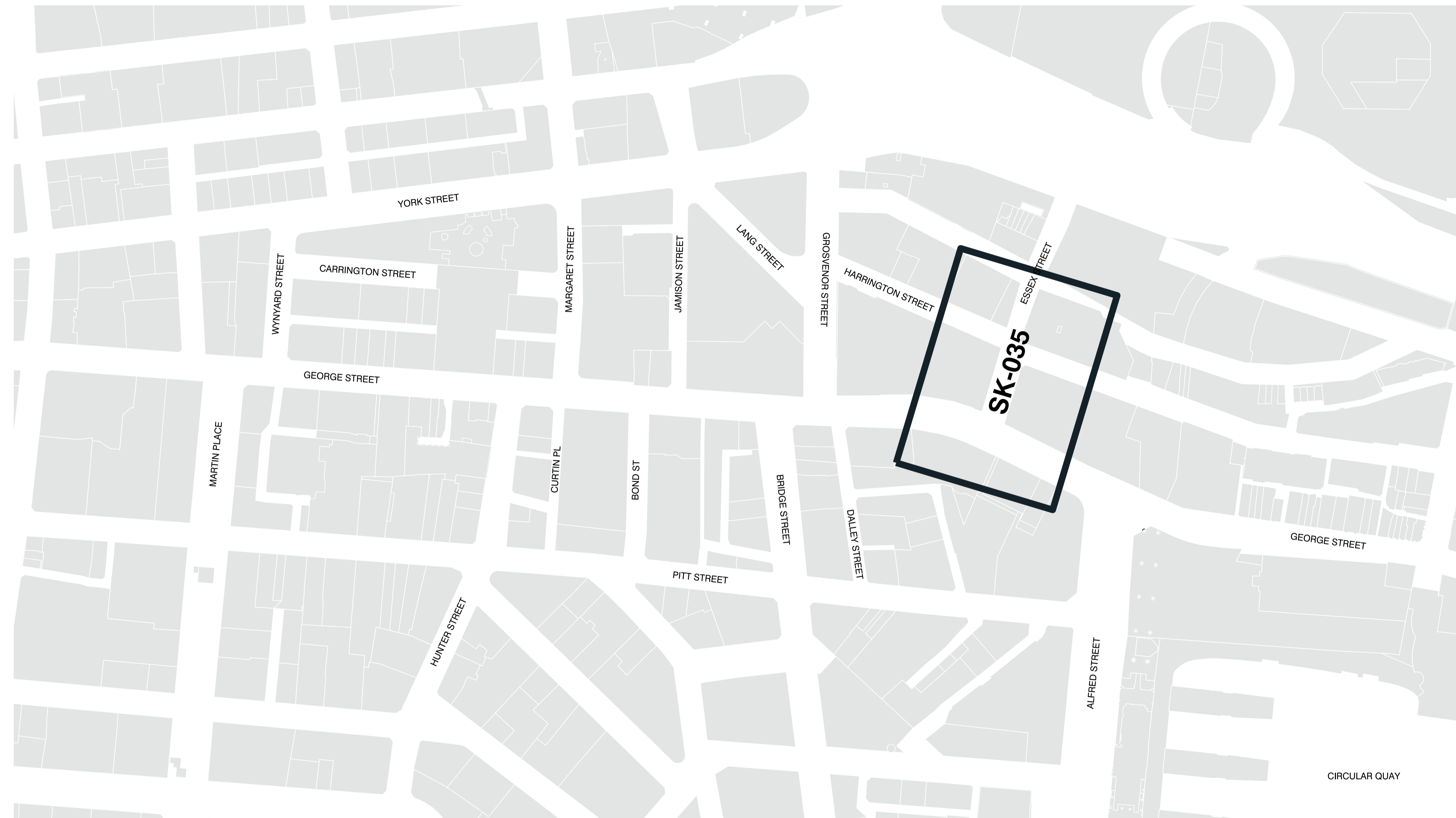
Drawing
 Concept Design Plan
 Grosvenor Street / Bridge Street

Drawing Status
PRELIMINARY

Scale 1:250	Sheet Size A1	Sheet 02 of 02	Issue A
----------------	------------------	-------------------	------------

Drawing Number
 SK-026

KEY PLAN



P:\CITY OF SYDNEY\Projects\2022\11116030 - City of Sydney\Town Hall House\Town Hall House\Drawings\11116030 Key Plan.dwg
 16/11/2022 11:11:58 AM
 2022/11/16 11:11:58 AM
 P:\CITY OF SYDNEY\Projects\2022\11116030 - City of Sydney\Town Hall House\Town Hall House\Drawings\11116030 Key Plan.dwg

Revisions		
No.	Date	Description
A	10.10.2022	FOR REVIEW.
B	16.11.2022	FOR REVIEW.

Drawings that do not show status have not been verified by City Design and are not to be used for any purpose other than for preliminary information.
 Do not scale off drawings. Use figured dimensions only. Verify all dimensions on site before commencing work and refer any discrepancies to City Design.
 © Copyright
 The information contained in this drawing remains the property of City Design and is not to be reused or copied without permission.

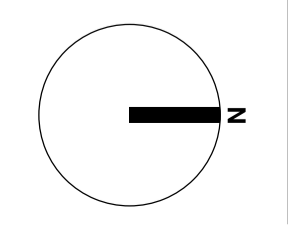
Designer
City of Sydney
 City Design Unit

Town Hall House
 456 Kent Street
 GPO Box 1591
 Sydney NSW 2001
 Telephone 02 9335 9333
 www.cityofsydney.nsw.gov.au



Project
George Street North
Pedestrianisation

Project No.
C33038

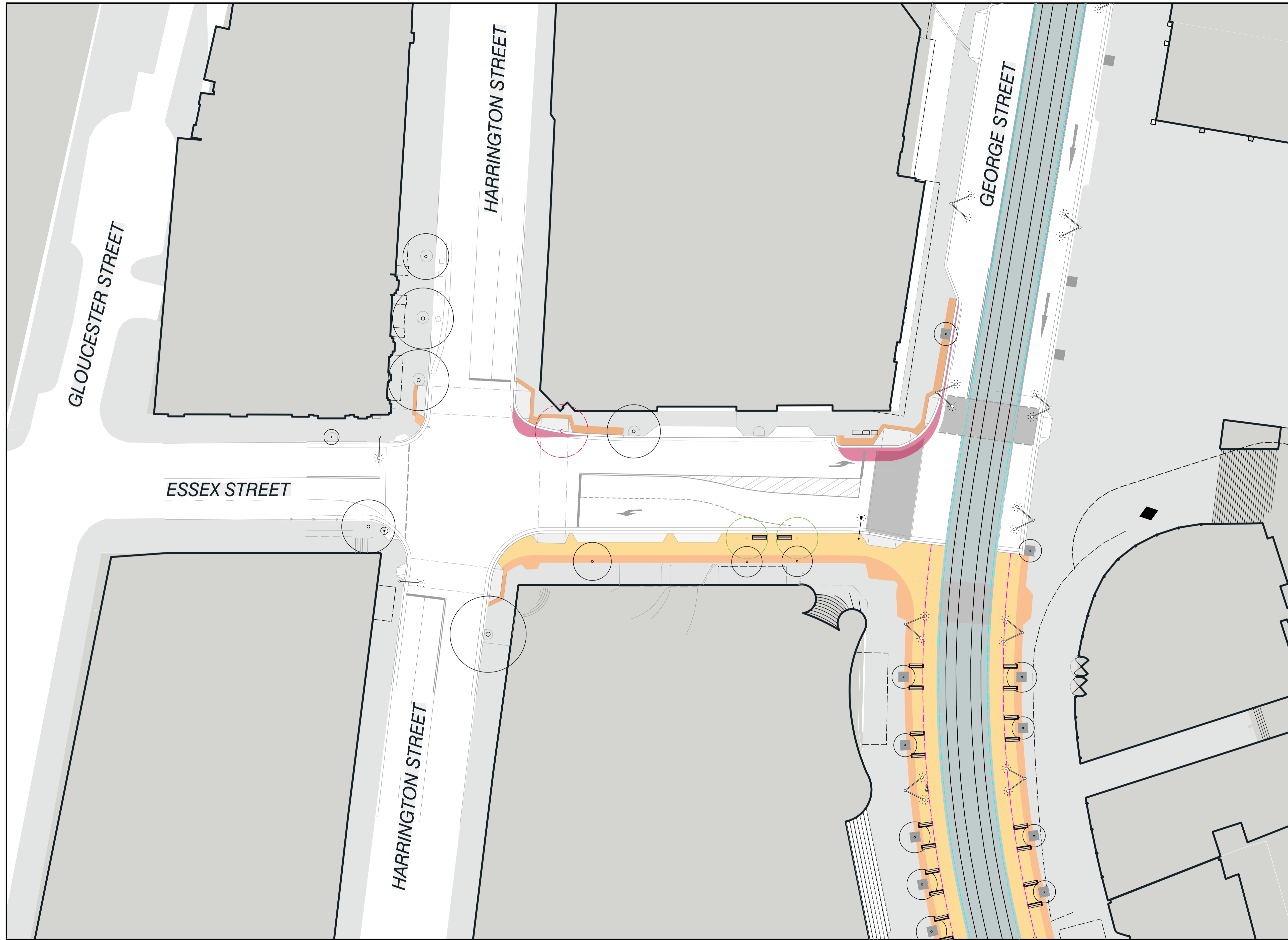


Drawing
 Key Plan
 Essex Street

Drawing Status
PRELIMINARY

Scale	Sheet Size	Sheet	Issue
NTS	A1	01 of 01	B

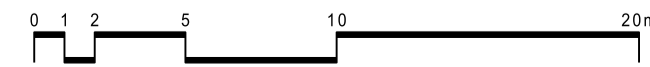
Drawing Number
 DRG-009



1:11118302 17/11/2022 10:58 AM C:\Users\mccoy\Documents\Projects\City of Sydney\Projects\George Street North Pedestrianisation\Drawings\SK-035_Essex Street_Concept Design_Plan.dwg

Revisions		
No.	Date	Description
A	17.11.2022	FOR REVIEW.

Drawings that do not show status have not been verified by City Design and are not to be used for any purpose other than for preliminary information. Do not scale off drawings. Use figured dimensions only. Verify all dimensions on site before commencing work and refer any discrepancies to City Design.
 © Copyright
 The information contained in this drawing remains the property of City Design and is not to be reused or copied without permission.




Designer
City of Sydney
 City Design Unit

Town Hall House
 456 Kent Street
 GPO Box 1591
 Sydney NSW 2001
 Telephone 02 9365 9333
 www.cityofsydney.nsw.gov.au



Project
George Street North
Pedestrianisation

Project No.
C33038



Drawing
 Concept Design Plan
 Essex Street

Drawing Status
PRELIMINARY

Scale	Sheet Size	Sheet	Issue
1:250	A1	01 of 01	A

Drawing Number
 SK-035